

DIRECCIÓN GENERAL DEL INSTITUTO GEOGRÁFICO Y ESTADÍSTICO

AÑO XXVI

BOLETÍN

1918

Núm. 26

DEL

26 de Enero

OBSERVATORIO CENTRAL METEOROLÓGICO

Observaciones del Extranjero

| Observaciones de la mañana á las 7 ^h | | | | | | | Id. en las 24 horas | | Id. de la vispera por la tarde | | | | | | |
|---|-------------------------|----------------------|-------------|-----------|-----------------|------------------|---------------------|----------------|--------------------------------|-------------------|---|-------------|-----------|-----------------|------------------|
| Estaciones | Barómetro | | Temperatura | Viento | | Estado del cielo | Estado del mar | Lluvia ó nieve | Temp. extr. ^{as} | | Barom. ^o á 0° y al nivel del mar | Temperatura | Viento | | Estado del cielo |
| | á 0° y al nivel del mar | Variación en 3 horas | | Dirección | F ^{va} | | | | Max. ^a | Min. ^a | | | Dirección | F ^{va} | |
| Escandinavia | Bodo | | | | | | | | | | | | | | |
| | Cristiansund | | | | | | | | | | | | | | |
| | Skudesnoes | | | | | | | | | | | | | | |
| Europa Oriental y Central | Riga | | | | | | | | | | | | | | |
| | Moscou | | | | | | | | | | | | | | |
| | Nicolaiev | | | | | | | | | | | | | | |
| | Feldkirch | | | | | | | | | | | | | | |
| | Czernorvitz | | | | | | | | | | | | | | |
| | Cracovia | | | | | | | | | | | | | | |
| | Pola | | | | | | | | | | | | | | |
| | Viena | | | | | | | | | | | | | | |
| | Berlin | | | | | | | | | | | | | | |
| Berna | | | | | | | | | | | | | | | |
| Islas Británicas | Stornoway | | | | | | | | | | | | | | |
| | Shields | | | | | | | | | | | | | | |
| | Valentia | | | | | | | | | | | | | | |
| Francia | Grís Nex | | | | | | | | | | | | | | |
| | St. Mathieu | | | | | | | | | | | | | | |
| | Isla de Aix | | | | | | | | | | | | | | |
| | Biarritz | | | | | | | | | | | | | | |
| | Paris | | | | | | | | | | | | | | |
| | Clermont | | | | | | | | | | | | | | |
| | Perpiñán | | | | | | | | | | | | | | |
| | Cabo Sicié | | | | | | | | | | | | | | |
| Niza | | | | | | | | | | | | | | | |
| Italia | Liorna | | | | | | | | | | | | | | |
| | Roma | | | | | | | | | | | | | | |
| | Cagliari | | | | | | | | | | | | | | |
| | Palermo | | | | | | | | | | | | | | |
| Portugal | Porto | | | | | | | | | | | | | | |
| | Lisboa | | | | | | | | | | | | | | |
| | Lagos | | | | | | | | | | | | | | |
| | Horta | | | | | | | | | | | | | | |
| | Flores | | | | | | | | | | | | | | |
| | Punta Delgada | | | | | | | | | | | | | | |
| Marruecos y Argelia | Tánger | | | | | | | | | | | | | | |
| | Orán | | | | | | | | | | | | | | |
| | Laghounat | | | | | | | | | | | | | | |
| | Argel | | | | | | | | | | | | | | |
| | Cap de Garde | | | | | | | | | | | | | | |
| | Túnex | | | | | | | | | | | | | | |
| Biskra | | | | | | | | | | | | | | | |

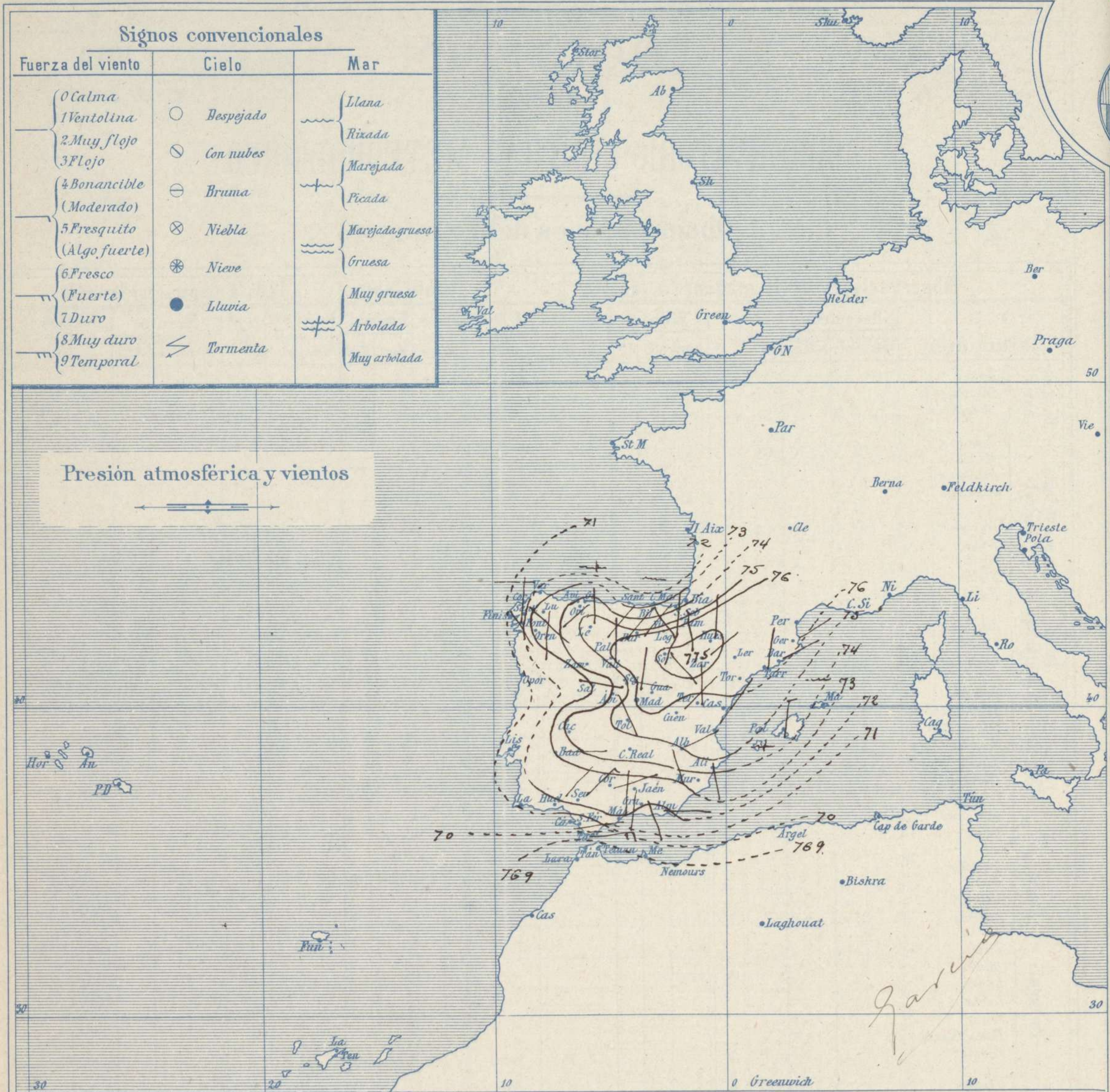
Radiogramas

Precios de suscripción
 España Un año 18 pesetas. Un semestre 9 pesetas.
 Extranjero Un año 30 pesetas
Administrador { Habilitado del material de la Dirección general del
 Instituto Geográfico y Estadístico. Madrid

Dirección : Adresse : Address :
 Señor
 Jefe del Observatorio Central Meteorológico
 Parque del Retiro
Madrid. (ESPAÑA)
 Apartado n.º 285.

AÑO XXVI

Boletín del Sábado



Estado general

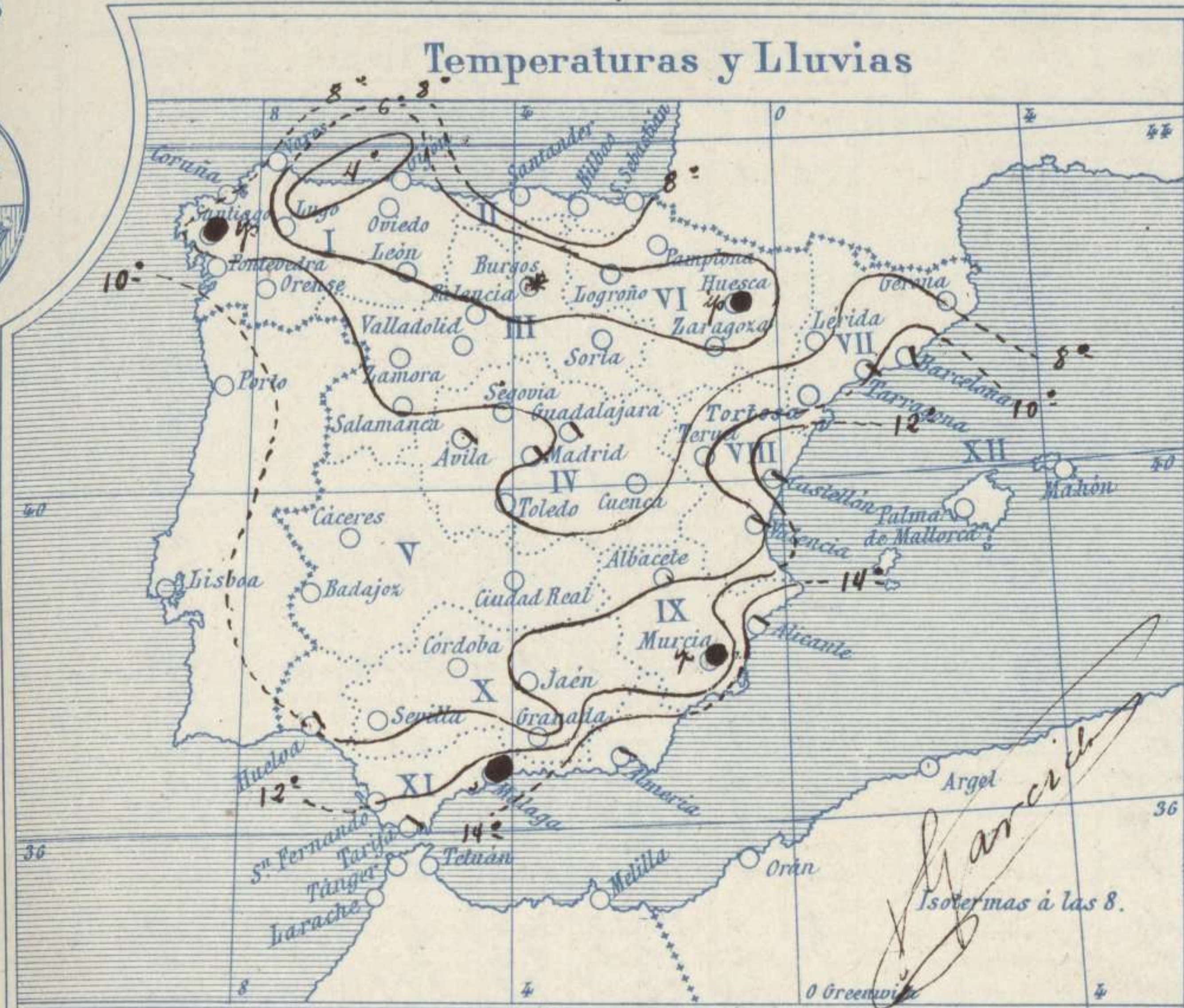
Continúa toda España sujeta al régimen anticiclónico que parece extenderse por Francia, el tiempo es bueno por todas partes aunque en algunas regiones aparezca el cielo con nubes.

Los vientos soplan con poca fuerza excepto en el Estrecho de Gibraltar, donde se observa Levante. El mar está con calma por todo el litoral.

La temperatura máxima de ayer fue de 18 grados en Huelva y la mínima de hoy ha sido de 2 grados bajo cero en Zamora, Burgos, Soria, Segovia Cuenca y Teruel.

El Director general: Marqués de Teverga

El Ingeniero Geógrafo Jefe del Observatorio. J. Galbis



Tiempo probable

EN LAS REGIONES

- I
- II
- III
- IV
- V
- VI
- VII
- VIII
- IX
- X
- XI
- XII

Buen tiempo.

Los números colocados al lado de ● designan m/m de lluvia recogida.



Telegrama para las Comandancias de Marina depositado a las 12 h. 30 m
 Continúa sobre la Península las altas presiones (778 mm) que deben extenderse también sobre Francia. Hay Levante en el Estrecho. Es probable que el tiempo sea bueno por todas nuestras costas.

Observaciones de Madrid entre 12^h del día 25 y 12^h del día 26

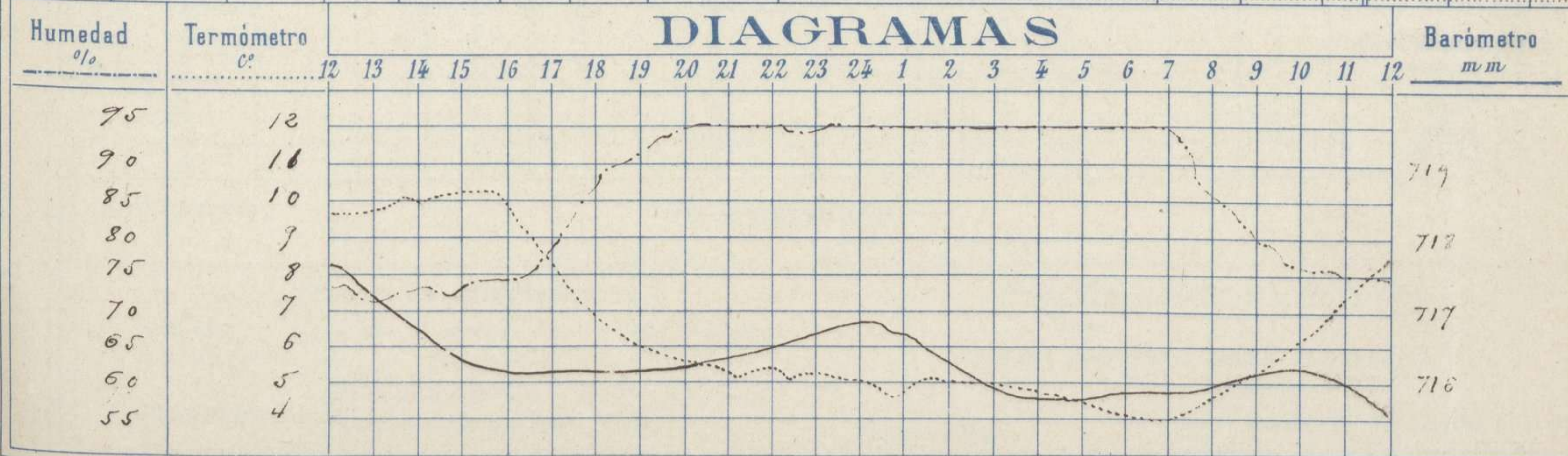
PARQUE DEL RETIRO (Altitud 667 m.)

Observaciones aerológicas

Hora.....

| Hora | Barómetro m m | Termómetro C° | Humedad o/o | Viento | | Lluvia o Nieve | Estado del Cielo | Notas | Alturas | Dirección del viento | Fuerza O a 9 | Alturas | Dirección del viento | Fuerza O a 9 |
|------|---------------|---------------|-------------|-----------|-----------------------|----------------|-------------------|---|---------|----------------------|--------------|---------|----------------------|--------------|
| | | | | Dirección | F ²⁴ O a 9 | | | | | | | | | |
| 12 | 717.6 | 9.8 | 73 | E | 0 | | c D ²⁴ | Temp. máx. a la sombra 10.3 | | | | | | |
| 16 | 716.1 | 9.8 | 74 | SE | 1 | | cl. nubl. | Td. mín. = 2d 4.0 | | | | | | |
| 20 | 716.2 | 5.6 | 95 | W | 1 | | c D ²⁴ | Horas de Sol despejado en el día de ayer 5 h. 25 m. | | | | | | |
| 24 | 715.8 | 5.0 | 95 | NE | 1 | | c. nubl. | | | | | | | |
| 4 | 715.7 | 4.5 | 95 | S | 0 | | c. cub. | | | | | | | |
| 8 | 716.0 | 4.8 | 86 | N | 0 | | Td. | | | | | | | |
| 12 | 715.6 | 8.6 | 75 | NE | 1 | | c D ²⁴ | | | | | | | |

DIAGRAMAS



Observaciones de España

| Observaciones de la mañana á 8 horas | | | | | | | | Id.en las 24 horas | | | Id.de la vispera á 16 horas | | | | | |
|--------------------------------------|-------------------------------------|----------------------|-------------|-----------|-----------------|------------------|---------------------|--------------------|------------------------|-------------------|---|-------------|-------------------|--------|---------------------|---------------------|
| Estaciones | Barómetro | | Temperatura | Viento | | Estado del cielo | Estado del mar | Lluvia ó nieve | Temp. ^{extr.} | | Barom. ^o á 0 ^o y al nivel del mar | Temperatura | Viento | | Estado del cielo | |
| | á 0 ^o y al nivel del mar | Variación en 3 horas | | Dirección | F ^{ta} | | | | Max. ^a | Min. ^a | | | Dirección | Fuerza | | |
| Región del N.W. I. | La Coruña | 772.3 | +3.0 | 10.8 | S | 3 | c.d. ^o | Nub. ^a | 16 | 8 | 774.1 | 16.1 | N | 0 | c.d. ^o | |
| | Vares | | | | | | | | | | | | | | | |
| | Avilés | | | | | | | | | | | | | | | |
| | Gijón | 774.5 | 0.0 | 4.2 | SW | 0 | A. | | 14 | 4 | 774.0 | 12.2 | NE | 0 | A. | |
| | Oviedo | 772.8 | | 8.8 | SW | 1 | A. | | 15 | 3 | 773.3 | 13.0 | SW | 1 | A. | |
| | Finisterre | 771.6 | +0.5 | 11.2 | SE | 3 | nub. ^o | M. Ua | 15 | 12 | 774.0 | 15.4 | Cal. ^a | 0 | nub. ^o | |
| | Santiago | 773.8 | +0.2 | 5.5 | SE | 2 | nub. ^o | | 70 | 16 | 773.6 | 13.0 | SE | 2 | nub. ^o | |
| | Pontevedra | 773.1 | +0.2 | 4.8 | N | 3 | A. | | | 11 | 4 | 774.4 | 15.0 | SW | 2 | A. |
| Lugo | | | 1.3 | S | 1 | A. | | | 12 | 1 | | 11.0 | S | 1 | A. | |
| Orense | | | | | | | | | | | | | | | | |
| León | 777.8 | | 3.6 | N | 1 | A. | | | 7 | -1 | 776.2 | 6.0 | N | 0 | A. | |
| Región Cantábrica II | Santander | 775.0 | | 12.1 | SW | 3 | A. | Nub. ^a | 17 | 6 | 773.4 | 12.6 | SW | 1 | A. | |
| | Punta Galea | 771.2 | -0.2 | 8.6 | SE | 6 | A. | M. Ua | 17 | 6 | 772.8 | 15.2 | NE | 3 | c.d. ^o | |
| | Bilbao | 773.8 | +3.0 | 9.9 | SE | 4 | A. | | 16 | 6 | 774.5 | 18.0 | S | 1 | A. | |
| | Cabo Machichaco | | | | | | | | | | | | | | | |
| San Sebastián | 773.2 | 0.0 | 11.4 | S | 1 | A. | Cal. ^a | 18 | 5 | 772.0 | 14.0 | WNW | 0 | A. | | |
| Región del Duero III | Zamora | 774.4 | -0.1 | -1.4 | S | 6 | nub. ^o | | 10 | -2 | 778.4 | 10.0 | N | 2 | c.d. ^o | |
| | Palencia | 775.4 | -0.2 | 0.8 | NE | 0 | A. | | 12 | -1 | 775.0 | 10.6 | NE | 0 | A. | |
| | Burgos | 776.5 | -0.4 | -1.0 | NE | 0 | nub. ^o | | 12 | -2 | 774.3 | 10.6 | W | 0 | A. | |
| | Soria | 777.5 | 0.9 | 0.4 | SE | 0 | c.d. ^o | | 12 | -2 | 774.2 | 10.0 | SE | 2 | c.d. ^o | |
| | Valladolid | 776.0 | +0.1 | 11.4 | N | 1 | c.d. ^o | | 15 | 1 | 775.4 | 5 | NE | 1 | c.d. ^o | |
| | Salamanca | 773.0 | 0.0 | 1.0 | S | 1 | c.d. ^o | | 11 | -1 | 773.0 | 10.0 | S | 3 | bruma | |
| Región Central IV | Ávila | 774.3 | | 3.0 | SE | 0 | nub. ^o | | 8 | 1 | 773.8 | 7.4 | S | 2 | A. | |
| | Segovia | 775.7 | 0.0 | 1.0 | S | 0 | c.d. ^o | | 9 | -2 | 771.2 | 9.0 | S | 0 | A. | |
| | Madrid | 776.4 | +0.4 | 4.8 | N | 0 | c.nub. ^o | | 10.3 | 4.0 | 775.3 | 9.8 | SE | 1 | nub. ^o | |
| | Toledo | 775.7 | 0.0 | 3.9 | N | 0 | c.d. ^o | | 11 | 4 | 775.1 | 10.6 | S | 0 | nub. ^o | |
| | Guadalajara | 775.2 | +0.4 | 3.0 | N | 0 | nub. ^o | | 11 | 1 | 774.0 | 10.6 | W | 0 | c.d. ^o | |
| | Cuenca | 775.8 | +0.4 | 1.6 | NE | 1 | nub. ^o | | 11 | -2 | 772.8 | 1.6 | S | 0 | A. | |
| Extrem. ^a Mancha V | Cáceres | 774.4 | | 6.2 | S | 1 | A. | | 12 | 4 | 774.2 | 11.6 | S | 2 | nub. ^o | |
| | Badajoz | 773.6 | +0.1 | 5.0 | S | 1 | A. | | 15 | 5 | 773.7 | 14.0 | SE | 1 | A. | |
| | Ciudad Real | 774.5 | 0.0 | 5.4 | S | 4 | nub. ^o | | 11 | 3 | 774.3 | 10.8 | S | 4 | c.nub. ^o | |
| Alto Ebro VI | Logroño | 776.2 | | 4.6 | S | 0 | bruma | | 7 | 3 | 777.1 | 6.4 | S | 0 | nub. ^o | |
| | Pamplona | 776.4 | | 4.0 | SE | 0 | bruma | | 14 | 3 | 774.7 | 12.0 | SE | 0 | A. | |
| | Huesca | 776.9 | +0.9 | 3.6 | N | 0 | nub. ^o | Sup | 15 | 0 | 777.1 | 7.4 | WNW | 0 | nub. ^o | |
| | Zaragoza | 777.7 | +0.5 | 4.4 | NE | 0 | nub. ^o | | 9 | 3 | 776.1 | 8.2 | NE | 0 | nub. ^o | |
| Cataluña VII | Lérida | | | | | | | | | | | | | | | |
| | Gerona | 776.4 | 0.0 | 5.8 | NE | 0 | A. | | 15 | 5 | 775.9 | 14.6 | N | 0 | A. | |
| | Barcelona | 775.5 | | 11.9 | NE | 2 | A. | 3 | 14 | 8 | 775.8 | 12.3 | S | 4 | nub. ^o | |
| | Tarragona | 771.1 | | 9.2 | N | 2 | nub. ^o | | 12 | 11 | 776.8 | 12.2 | NE | 1 | nub. ^o | |
| Portosa | | | | | | | | | | | | | | | | |
| Levante VIII | Teruel | 775.5 | | 5.0 | N | 0 | nub. ^o | | 11 | -2 | 775.2 | 9.1 | SE | 0 | nub. ^o | |
| | Castellón | 776.5 | +0.9 | 12.9 | NE | 0 | nub. ^o | M. Ua | 13 | 10 | 778.0 | 13.1 | NE | 0 | nub. ^o | |
| | Valencia | 775.8 | | 10.2 | WNW | 1 | nub. ^o | | 13 | 10 | 774.9 | 11.4 | WNW | 1 | nub. ^o | |
| Región del SE IX | Albacete | 774.2 | 0.0 | 5.8 | SE | 1 | nub. ^o | | 9 | 5 | 775.4 | 8.6 | WNW | 1 | nub. ^o | |
| | Alicante | 775.5 | | 14.0 | SE | 5 | nub. ^o | | 14 | 9 | 773.6 | 5.1 | NE | 14 | nub. ^o | |
| | Murcia | 773.5 | | 11.4 | NE | 3 | nub. ^o | Sup | 16 | 10 | 773.5 | 12.2 | S | 4 | nub. ^o | |
| Cuenca del Guadalq. X | Sevilla | 772.1 | | 9.0 | NE | 4 | c.d. ^o | | 16 | 7 | 772.3 | 16.1 | WNW | 5 | A. | |
| | Córdoba | 773.3 | 0.0 | 6.4 | S | 1 | c.d. ^o | | 16 | 6 | 772.6 | 15.6 | SE | 2 | c.d. ^o | |
| | Jaén | 772.8 | | 8.3 | S | 1 | A. | | 14 | 7 | 772.3 | 12.8 | NE | 0 | A. | |
| | Granada | 772.9 | | 5.6 | SE | 1 | c.d. ^o | | 12 | 5 | 772.9 | 11.8 | W | 0 | nub. ^o | |
| Costa del Sur XI | Huelva | 771.6 | | 9.8 | NE | 3 | nub. ^o | M. Ua | 18 | 8 | 771.8 | 16.5 | S | 2 | c.d. ^o | |
| | San Fernando | 770.6 | +2.3 | 10.9 | S | 3 | c.d. ^o | | 16 | 10 | 771.4 | 13.0 | SE | 3 | nub. ^o | |
| | Tarifa | 762.5 | +0.6 | 13.0 | S | 6 | nub. ^o | M. Ua | 14 | 13 | 771.1 | 14.3 | S | 6 | nub. ^o | |
| | Málaga | 773.0 | +1.0 | 11.8 | N | 3 | c.d. ^o | Cal. ^a | 0.3 | 15 | 10 | 771.9 | 15.2 | S | 1 | c.nub. ^o |
| | Almería | 771.5 | | 14.1 | S | 1 | nub. ^o | Nub. ^a | 17 | 11 | 773.0 | 12.0 | N | 1 | c.d. ^o | |
| Canales XII | Palma | 774.5 | -0.0 | 7.5 | N | 4 | c.d. ^o | | 14 | 5 | 774.6 | 12.1 | NE | 6 | nub. ^o | |
| | Mahón | | | | | | | | | | | | | | | |
| Africa | Sierra de Tav. | | | | | | | | | | | | | | | |
| | Laguna | | | | | | | | | | | | | | | |
| | Tetuan | | | | | | | | | | | | | | | |
| | Melilla | | | | | | | | | | | | | | | |
| | Larache | | | | | | | | | | | | | | | |

— Noticias —