

DIRECCIÓN GENERAL DEL INSTITUTO GEOGRÁFICO Y ESTADÍSTICO

AÑO XXIII

BOLETÍN

1915

Núm. 157

DEL

6 de Junio

OBSERVATORIO CENTRAL METEOROLÓGICO

Observaciones del Extranjero

| Observaciones de la mañana á las 7 ^h | | | | | | | | | | Id. en las 24 horas | | Id. de la vispera por la tarde | | | | |
|---|-------------------------------------|----------------------|-------------|-----------|-------------------|------------------|-------------------|-------------------|---------------------------|---------------------|---|--------------------------------|-----------|-------------------|-------------------|-------------------|
| Estaciones | Barómetro | | Temperatura | Viento | | Estado del cielo | Estado del mar | Lluvia ó nieve | Temp. extr. ^{as} | | Barom. ^o á 0 ^o y al nivel del mar | Temperatura | Viento | | Estado del cielo | |
| | á 0 ^o y al nivel del mar | Variación en 3 horas | | Dirección | F ^{va} | | | | Max. ^a | Min. ^a | | | Dirección | F ^{va} | | |
| Escandinavia | Bodo | | | | | | | | | | | | | | | |
| | Cristiansund | | | | | | | | | | | | | | | |
| | Shudesnoes | | | | | | | | | | | | | | | |
| Europa Oriental y Central | Riga | | | | | | | | | | | | | | | |
| | Moscou | | | | | | | | | | | | | | | |
| | Nicolaiew | | | | | | | | | | | | | | | |
| | Feldkirch | | | | | | | | | | | | | | | |
| | Cernorvitx | | | | | | | | | | | | | | | |
| | Cracovia | | | | | | | | | | | | | | | |
| | Pola | | | | | | | | | | | | | | | |
| | Viena | | | | | | | | | | | | | | | |
| Islas Británicas | Stornoway | | | | | | | | | | | | | | | |
| | Shields | | | | | | | | | | | | | | | |
| | Valentia | | | | | | | | | | | | | | | |
| Francia | Gris Nex | | | | | | | | | | | | | | | |
| | St. Mathieu | | | | | | | | | | | | | | | |
| | Isla de Aix | | | | | | | | | | | | | | | |
| | Biarritz | | | | | | | | | | | | | | | |
| | Paris | | | | | | | | | | | | | | | |
| | Clermont | | | | | | | | | | | | | | | |
| | Perpiñan | | | | | | | | | | | | | | | |
| Italia | Liorna | | | | | | | | | | | | | | | |
| | Roma | | | | | | | | | | | | | | | |
| | Cagliari | | | | | | | | | | | | | | | |
| | Palermo | | | | | | | | | | | | | | | |
| Portugal | Porto | 763.9 | +0.1 | 26.2 | S.P.E. | 4 | 4 ^a | lluvia | 20 | 20 | 764.7 | 24.8 | S.P.E. | 2 | 4 ^a | |
| | Lisboa | 762.1 | +0.3 | 22 | P | 0 | 4 ^a | W. g ^a | 22 | 21 | 761.4 | 20 | W.S.W. | 4 | 4 ^a | |
| | Lagos | 762.2 | +0.1 | 23.0 | S | 2 | 4 ^a | W. g ^a | 10 | 21 | 761.9 | 29 | N | 2 | 4 ^a | |
| | Horta | 768.5 | 0.0 | 16.5 | N.N.E. | 4 | sub ^a | N.E.S. | | 21 | 768.7 | 17.2 | N.N.E. | 2 | Cal. ^a | |
| | Flores | | | | | | | | | | | | | | | |
| | Funchal | 767.4 | +0.1 | 19.2 | Cal. ^a | 0 | e.d. ^o | N.E. ^a | | 23 | 17 | 768.0 | 18.9 | Cal. ^a | 0 | e.d. ^o |
| Marruecos y Argelia | Tanger | 761.4 | | 22.6 | S.N.E. | 1 | 4 ^a | W. g ^a | | 26 | 18 | 762.7 | 23.6 | S.N.E. | 5 | 4 ^a |
| | Oran | 763.2 | | 20.8 | S.S.W. | 1 | 4 ^a | Cal. ^a | | 23 | 15 | 764.1 | 20.6 | W.S.W. | 3 | 4 ^a |
| | Laghouat | | | | | | | | | | | | | | | |
| | Argel | | | | | | | | | | | | | | | |
| | Cap de Garde | 759.4 | | 19.0 | S.W. | 2 | sub ^a | W. g ^a | 4.1 | 19 | 759.6 | 17.6 | N.W. | 5 | Cal. ^a | |
| | Biskra | 759.1 | | 24.0 | N | 1 | 4 ^a | | | 28 | 19 | 759.4 | 24.0 | N | 1 | 4 ^a |

Radiogramas

Precios de suscripción

Un año...18...pesetas. Un semestre...9...pesetas.

Administrador

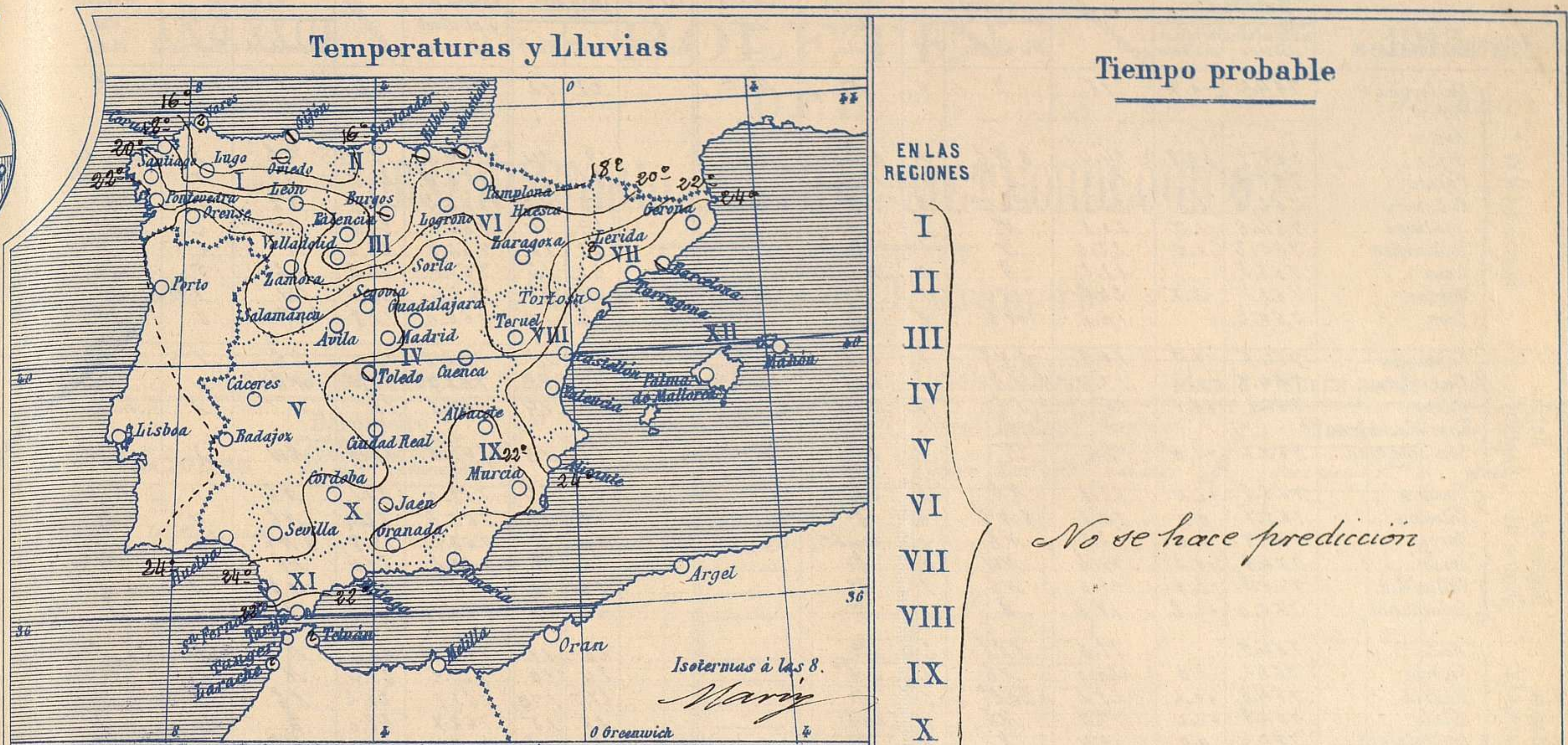
Habilitado del material de la Dirección general del Instituto Geográfico y Estadístico. Madrid

Dirección : Adresse : Address :

Señor
Jefe del Observatorio Central Meteorológico
Parque del Retiro

Madrid. (ESPAÑA)

Apartado n.º 285.

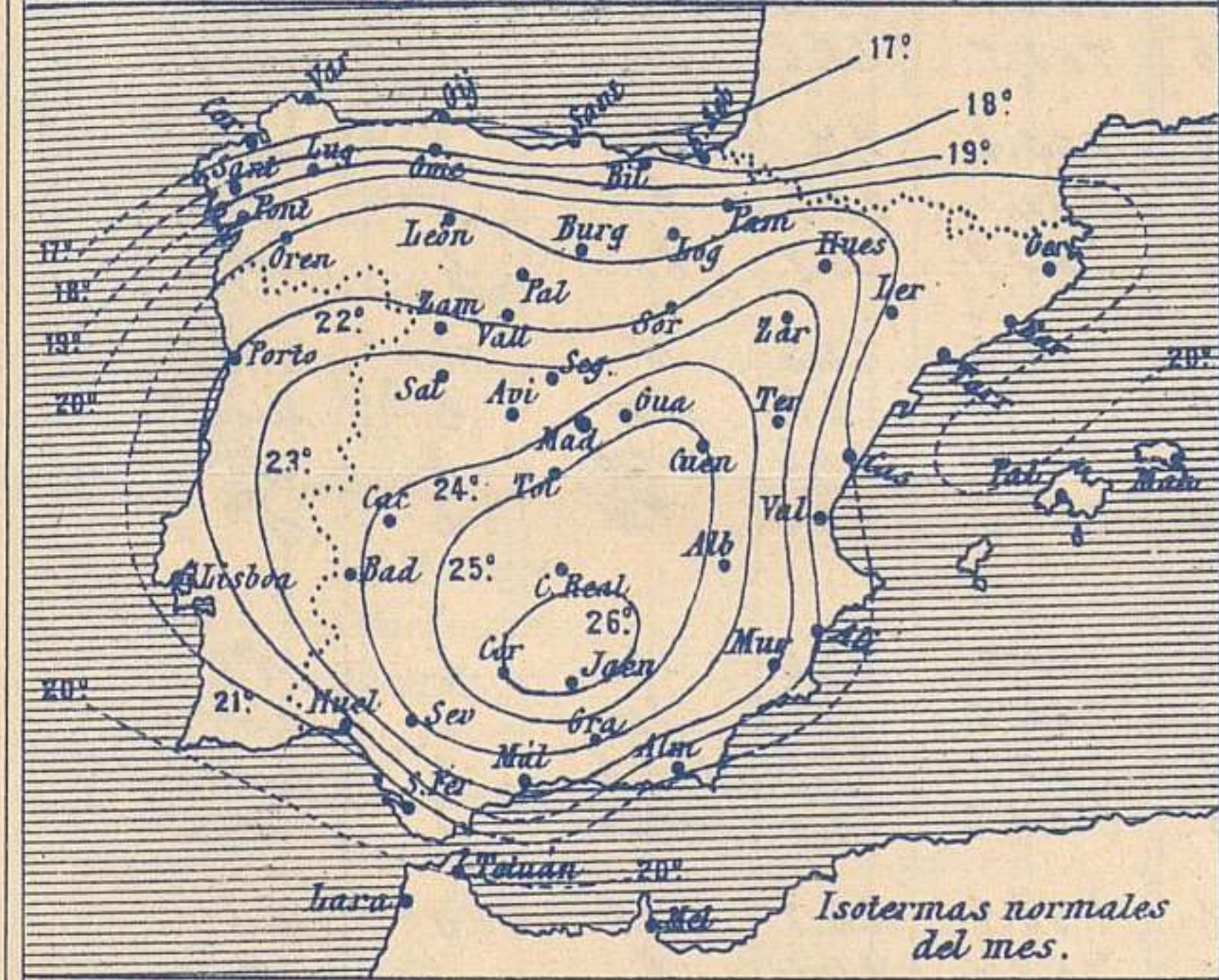


Tiempo probable

EN LAS REGIONES

- I
- II
- III
- IV
- V
- VI
- VII
- VIII
- IX
- X
- XI
- XII

No se hace predicción



Los números colocados al lado de ● designan m/m de lluvia recogida.

Telegrama para las Comandancias de Marina depositado a las.....h.....m

No se envia telegrama

Observaciones de Madrid entre 12^h del día 5 y 12^h del día 6

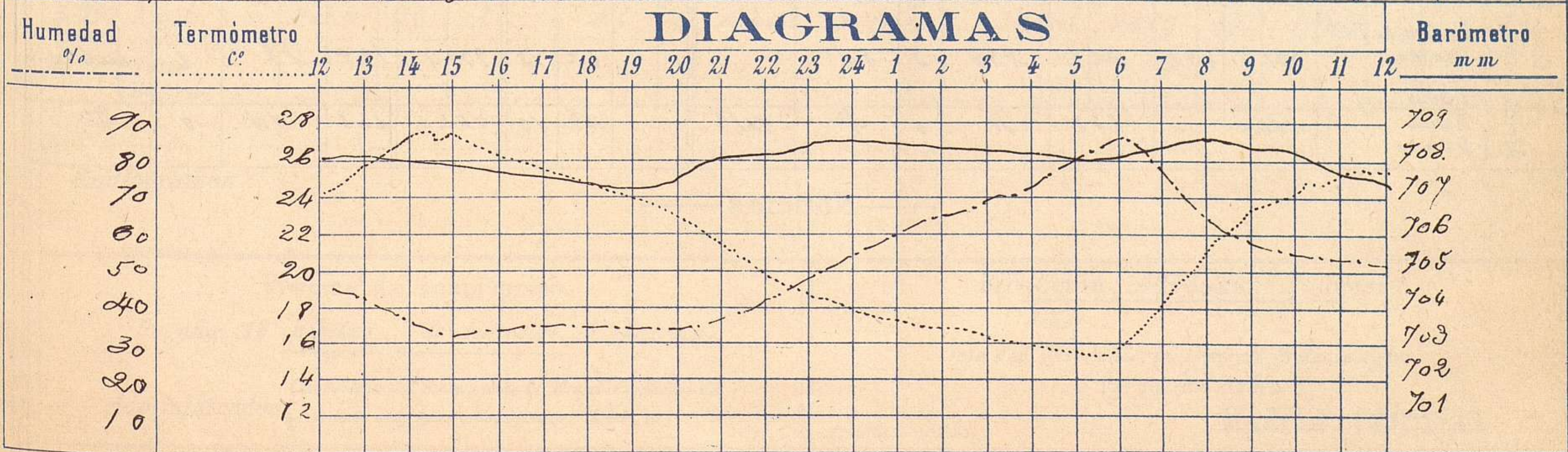
PARQUE DEL RETIRO (Altitud 667 m^s)

Observaciones aerológicas

Hora.....

| Hora | Barómetro m m | Termómetro C° | Humedad o/o | Viento | | Lluvia Nieve | Estado del Cielo | Notas | Alturas | Dirección del viento | Fuerza 0 a 9 | Alturas | Dirección del viento | Fuerza 0 a 9 | |
|------|------------------|------------------|----------------|-----------|-----------------------|-----------------|------------------------|---|---------|-------------------------|-----------------|---------|-------------------------|-----------------|--|
| | | | | Dirección | F ^{ra} 0 a 9 | | | | | | | | | | |
| 12 | 708.14 | 24.4 | 45 | ENE | 3 | | C desp ^{do} | | | | | | | | |
| 16 | 707.80 | 26.2 | 33 | NE | 3 | | Fb id | Temp ^o máx ^o a la sombra 27.5 | | | | | | | |
| 20 | 707.56 | 22.6 | 34 | NE | 2 | | Desp ^{do} | Td mín ^o = 13.0 | | | | | | | |
| 24 | 708.40 | 17.5 | 55 | Calma | 0 | | Fb | Horas de sol despejada | | | | | | | |
| 4 | 708.00 | 15.7 | 72 | Fb | 0 | | Fb | en el día de ayer 13 ^h 25 ^m | | | | | | | |
| 8 | 708.37 | 21.2 | 61 | Fb | 0 | | Fb | | | | | | | | |
| 12 | 707.10 | 25.1 | 50 | Fb | 0 | | Nuboso | | | | | | | | |

DIAGRAMAS



Observaciones de España

| Observaciones de la mañana á 8 horas | | | | | | | | | | Id. en las 24 horas | | Id. de la vispera á 16 horas | | | | |
|--------------------------------------|-----------------------------|----------------------|-------------|-----------|-------------------|------------------|----------------|-------------------|---------------------------|---------------------|--------------------------------|------------------------------|-----------|--------|------------------|---------|
| Estaciones | Barómetro. | | Temperatura | Viento | | Estado del cielo | Estado del mar | Lluvia ó nieve | Temp. extr. ^{as} | | Barom. á 0° y al nivel del mar | Temperatura | Viento | | Estado del cielo | |
| | á 0° y al nivel del mar | Variación en 3 horas | | Dirección | F ^{za} | | | | Max. ^a | Min. ^a | | | Dirección | Fuerza | | |
| Región del N.W. I. | La Coruña | 764.6 | -0.7 | 18 | 3 | 0 | N | Nir. ^a | | 22 | 13 | 766.9 | 22 | N | 4 | N |
| | Vares | | | | | | | | | | | | | | | |
| | Avilés | | | | | | | | | | | | | | | |
| | Gijón | 765.9 | +0.8 | 14.4 | S.N.E. | 4 | c. nub. | Nana | | 19 | 14 | 765.0 | 17.4 | N.E. | 3 | c. nub. |
| | Oviedo | 765.2 | | 14.2 | N.E. | 1 | Muñna | | | 21 | 13 | 766.6 | 20.8 | N.E. | 1 | c. nub. |
| | Finisterre | 762.6 | 0.0 | 22.0 | Cal. ^a | 0 | N | Nana | | 25 | 22 | 766.2 | 24.8 | N.E. | 2 | N |
| | Santiago | 764.0 | -0.5 | 20.3 | N | 1 | N | | | 29 | 14 | 766.1 | 26.5 | N.E. | 2 | N |
| | Pontevedra | 765.2 | 0.0 | 24.0 | N | 1 | N | | | 23 | 15 | 764.9 | 23.2 | N | 2 | N |
| | Lugo | 766.3 | | 18.1 | S | 0 | Muñna | | | 23 | 14 | 767.2 | 22.2 | N.E. | 5 | N |
| Orense | 763.3 | -2.5 | 24.5 | W | 1 | N | | | 21 | 17 | 762.4 | 26.5 | S.W. | 1 | N | |
| León | 765.2 | | 16.6 | N.E. | 0 | N | | | 22 | 10 | 766.0 | 17.8 | W.N.W. | 0 | N | |
| Región Cantábrica II | Santander | 764.6 | -0.5 | 16.9 | S.N.E. | 3 | c. d. | M. lla | | 19 | 12 | 768.6 | 17.4 | N.E. | 1 | sub. |
| | Punta Galea | 764.7 | -0.6 | 17.4 | S.E. | 3 | sub. | M. lla | | 17 | 15 | 767.7 | 16.5 | N.E. | 4 | sub. |
| | Bilbao | 766.1 | +0.8 | 16 | S.E. | 2 | sub. | | | 19 | 14 | 769.6 | 17 | N | 2 | sub. |
| | Cabo Machichaco | | | | | | | | | | | | | | | |
| San Sebastián | 765.2 | -1.0 | 17.4 | N | 1 | sub. | M. lla | | 18 | 14 | 769.5 | 17.9 | N.W. | 2 | c. nub. | |
| Región del Duero III | Zamora | 766.8 | +1.0 | 18.8 | N.E. | 0 | N | | | 27 | 22 | 769.0 | 22.1 | N.E. | 1 | c. d. |
| | Palencia | 765.7 | 0.0 | 16.2 | S.N.E. | 0 | N | | | 22 | 11 | 765.9 | 22.4 | N.E. | 4 | N |
| | Burgos | 765.9 | 0.0 | 12.5 | N.E. | 0 | sub. | | | 20 | 9 | 767.1 | 19.3 | S.N.E. | 0 | N |
| | Soria | 764.9 | +0.3 | 19.2 | N.W. | 0 | N | | | 22 | 9 | 765.2 | 21.4 | N.E. | 2 | N |
| | Valladolid | 766.3 | -1.6 | 12.6 | N.E. | 1 | N | | | 24 | 10 | 765.4 | 24.0 | N.E. | 3 | c. d. |
| | Salamanca | 766.0 | +0.2 | 18.0 | S | 1 | N | | | 24 | 12 | 766.1 | 23.8 | S | 2 | N |
| | | | | | | | | | | | | | | | | |
| Región Central IV | Ávila | 764.5 | | 18.0 | S.E. | 2 | N | | | 22 | 11 | 763.3 | 21.0 | N | 2 | c. d. |
| | Segovia | 763.3 | 0.0 | 20.0 | N.E. | 0 | c. d. | | | 24 | 10 | 763.2 | 22.4 | N | 2 | N |
| | Madrid | 764.6 | +0.4 | 25.2 | Cal. ^a | 0 | N | | | 27.5 | 15.0 | 762.1 | 26.2 | N.E. | 2 | c. d. |
| | Toledo | 764.8 | +0.4 | 19.4 | N.E. | 1 | sub. | | | 28 | 15 | 762.7 | 28.0 | S | 1 | c. d. |
| | Guadalajara | 764.4 | 0.0 | 19.4 | N | 0 | N | | | 21 | 12 | 762.7 | 25.4 | N.E. | 1 | c. d. |
| | Cuenca | 764.5 | | 22.5 | S.W. | 4 | c. d. | | | 26 | 10 | 763.5 | 22.2 | W | 0 | c. nub. |
| Extrem ^a Mancha V | Cáceres | 763.3 | | 23.4 | S.E. | 1 | N | | | 29 | 16 | 763.2 | 27 | S | 2 | N |
| | Badajoz | 762.7 | +0.4 | 22.0 | S.E. | 1 | N | | | 22 | 17 | 764.1 | 21.2 | S | 1 | N |
| | Ciudad Real | 765.2 | +0.6 | 20.2 | S | 2 | N | | | 26 | 15 | 763.9 | 25.8 | S | 4 | sub. |
| Alto Ebro VI | Logroño | 765.8 | | 16.8 | W | 0 | N | | | 22 | 12 | 766.6 | 22.2 | N | 2 | c. d. |
| | Pamplona | 763.5 | 0.0 | 16.4 | W | 2 | c. d. | | | 20 | 11 | 765.5 | 18.2 | N.W. | 2 | sub. |
| | Huesca | 765.1 | 0.0 | 19.0 | W.N.W. | 0 | N | | | 28.0 | 12.2 | 762.6 | 26.0 | W.S.W. | 2 | N |
| | Zaragoza | 763.2 | 0.0 | 19.4 | S.W. | 1 | N | | | 26 | 14 | 763.8 | 24.2 | N.W. | 2 | N |
| Cataluña VII | Lerida | 762.8 | 0.0 | 25.4 | N.W. | 1 | sub. | | | 23 | 16 | 762.5 | 27.4 | N.E. | 2 | N |
| | Gerona | | | | | | | | | | | | | | | |
| | Barcelona | 763.1 | -0.2 | 26 | N.E. | 3 | c. nub. | Nir. ^a | | 27 | 21 | 764.6 | 26 | S.W. | 2 | c. d. |
| | Tarragona | 764.2 | | 25.6 | N.W. | 1 | N | Nana | | 24 | 19 | 763.1 | 26.2 | S.E. | 2 | c. d. |
| Tortosa | 764.4 | 0.0 | 24.4 | N.N.E. | 4 | N | | | 29 | 19 | 764.2 | 29.0 | N.N.E. | 2 | N | |
| Lavante VIII | Teruel | 762.3 | | 15.8 | N | 0 | N | | | 25 | 11 | 763.9 | 22.7 | N.E. | 0 | sub. |
| | Castellón | 762.7 | -0.2 | 25.2 | W | 0 | N | Nir. ^a | | 28 | 20 | 763.2 | 24.4 | S | 1 | N |
| | Valencia | 764.4 | 0.0 | 24.6 | N.W. | 0 | N | | | 26 | 18 | 764.7 | 25.8 | S.E. | 0 | N |
| Región del SE IX | Albacete | 765.3 | +0.6 | 17.6 | S | 0 | N | | | 25 | 12 | 763.3 | 24.2 | N.W. | 1 | c. d. |
| | Alicante | 763.9 | 0.0 | 24 | W | 0 | N | Cal. ^a | | 26 | 18 | 764.5 | 22 | S | 0 | N |
| | Murcia | 764.5 | | 21.0 | S.W. | 1 | N | | | 28 | 16 | 763.0 | 27.4 | S | 2 | N |
| Cuenca del Guadalq. X | Sevilla | 761.7 | | 25.2 | N.E. | 2.6 | N | | | 24 | 19 | 761.4 | 23.0 | N.E. | 4 | sub. |
| | Córdoba | 763.5 | 0.0 | 22.2 | N.E. | 1 | N | | | 23 | 20 | 765.4 | 22.0 | S | 1 | sub. |
| | Jaén | 777.7 | | 22.6 | N.E. | 1 | sub. | | | 28 | 17 | 765.8 | 27.2 | S.W. | 1 | sub. |
| | Granada | 764.5 | -0.2 | 17.2 | S.W. | 1 | N | | | 25 | 12 | 764.1 | 22.2 | S.W. | 7 | c. nub. |
| Costa del Sur XI | Huelva | 762.1 | | 25.4 | S | 2 | N | M. lla | | 20 | 15 | 765.6 | 28.2 | S.W. | 2 | c. d. |
| | San Fernando | 761.9 | 0.0 | 22 | S | 4 | N | M. lla | | 20 | 19 | 762.2 | 25 | S.E. | 4 | c. d. |
| | Tarifa | 760.4 | -1.0 | 20.2 | S | 6 | N | Nir. ^a | | 22 | 18 | 762.2 | 23.0 | S | 5 | c. d. |
| | Málaga | 764.6 | 0.0 | 22 | S | 1 | N | Nana | | 23 | 18 | 765.7 | 22 | S | 2 | N |
| | Almería | 764.2 | | 23.0 | S | 0 | N | Cal. ^a | | 27 | 19 | 765.6 | 25.6 | S.W. | 1 | sub. |
| Canarias XII | Palma | 762.6 | +0.4 | 23 | S.W. | 2 | c. d. | M. a | | 28 | 19 | 764.5 | 23 | S.W. | 5 | sub. |
| | Mahón | 762.6 | 0.3 | 21 | N.N.E. | 2 | N | | | 21 | 18 | 762.2 | 21 | N | 4 | c. d. |
| Canarias XIII | Sa Cruz de Ten ^e | | | | | | | | | | | | | | | |
| | Laguna | 771.4 | +0.8 | 22.7 | N.W. | 2 | c. d. | | | 27 | 12 | 771.4 | 19.5 | S.E. | 2 | sub. |
| Africa | Tetuan | | | | | | | | | | | | | | | |
| | Mejilla | 764.7 | | 22.8 | N | 0 | N | Cal. ^a | | 29 | 10 | 763.6 | 22.8 | N.W. | 0 | N |
| Larache | | | | | | | | | | | | | | | | |

— Noticias —