

DIRECCIÓN GENERAL DEL INSTITUTO GEOGRÁFICO Y ESTADÍSTICO

AÑO XXVI

BOLETÍN

1918

Núm.º 97

DEL

7 de Abril

OBSERVATORIO CENTRAL METEOROLÓGICO

Observaciones del Extranjero

| Estaciones | Observaciones de la mañana á las 7 ^h | | | | | | Id.en las 24 horas | | Id.de la vispera por la tarde | | | | | | | |
|---------------------------|---|----------------------|-------------|-----------|-----------------|------------------|--------------------|-------------------|-------------------------------------|-------------------|---|-------------|-----------|-----------------|------------------|----------------|
| | Barómetro | | Temperatura | Viento | | Estado del cielo | Estado del mar | Lluvia ó nieve | Temp. ^{extr.^{as}} | | Barom. ^{á 0°} y al nivel del mar | Temperatura | Viento | | Estado del cielo | |
| | á 0° y al nivel del mar | Variación en 3 horas | | Dirección | F ^{va} | | | | Max. ^a | Min. ^a | | | Dirección | F ^{va} | | |
| Escandinavia | Bodo | | | | | | | | | | | | | | | |
| | Cristiansund | | | | | | | | | | | | | | | |
| | Skudesnoes | | | | | | | | | | | | | | | |
| Europa Oriental y Central | Riga | | | | | | | | | | | | | | | |
| | Moscou | | | | | | | | | | | | | | | |
| | Nicolaiew | | | | | | | | | | | | | | | |
| | Feldkirch | | | | | | | | | | | | | | | |
| | Czernowitz | | | | | | | | | | | | | | | |
| | Cracovia | | | | | | | | | | | | | | | |
| | Pola | | | | | | | | | | | | | | | |
| | Viena | | | | | | | | | | | | | | | |
| Berlin | | | | | | | | | | | | | | | | |
| Berna | | | | | | | | | | | | | | | | |
| Islas Británicas | Stornoway | | | | | | | | | | | | | | | |
| | Shields | | | | | | | | | | | | | | | |
| | Valentia | | | | | | | | | | | | | | | |
| Francia | Grís Nex | | | | | | | | | | | | | | | |
| | St. Mathieu | | | | | | | | | | | | | | | |
| | Isla de Aix | | | | | | | | | | | | | | | |
| | Biarritz | | | | | | | | | | | | | | | |
| | Paris | | | | | | | | | | | | | | | |
| | Clermont | | | | | | | | | | | | | | | |
| | Perpiñán | | | | | | | | | | | | | | | |
| | Cabo Sició | | | | | | | | | | | | | | | |
| Niza | | | | | | | | | | | | | | | | |
| Italia | Liorna | | | | | | | | | | | | | | | |
| | Roma | | | | | | | | | | | | | | | |
| | Cagliari | | | | | | | | | | | | | | | |
| | Palermo | | | | | | | | | | | | | | | |
| Portugal | Porto | ? | 761.4 | -0.3 | 13.4 | N | 3 | sub. ^o | Nub. ^o | 17 | 6 | 770.8 | 13.8 | NW | 4 | 9 ^o |
| | Lisboa | | 767.7 | 0.0 | 12 | NW | 2 | sub. ^o | Nub. ^o gran | 18 | 11 | 768.2 | 15.0 | N | 5 | 9 ^o |
| | Lagos | | | | | | | | | | | | | | | |
| | Horta | | 776.3 | 0.0 | 10.6 | N | 2 | 9 ^o | llana | 18 | 11 | 777.1 | 12.6 | NW | 1 | 9 ^o |
| | Flores | | | | | | | | | | | | | | | |
| | Punta Delgada | | | | | | | | | | | | | | | |
| | Funchal | | | | | | | | | | | | | | | |
| Marruecos y Argelia | Tánger | | | | | | | | | | | | | | | |
| | Orán | | | | | | | | | | | | | | | |
| | Laghouat | | | | | | | | | | | | | | | |
| | Argel | | | | | | | | | | | | | | | |
| | Cap de Garde | | | | | | | | | | | | | | | |
| | Túnex | | | | | | | | | | | | | | | |
| Biskra | | | | | | | | | | | | | | | | |

Radiogramas

Precios de suscripción

España Un año 18 pesetas. Un semestre 9 pesetas
Extranjero. Un año 30 pesetas

Administrador { Habilitado del material de la Dirección general del
Instituto Geográfico y Estadístico. Madrid

Dirección : Adresse : Address :

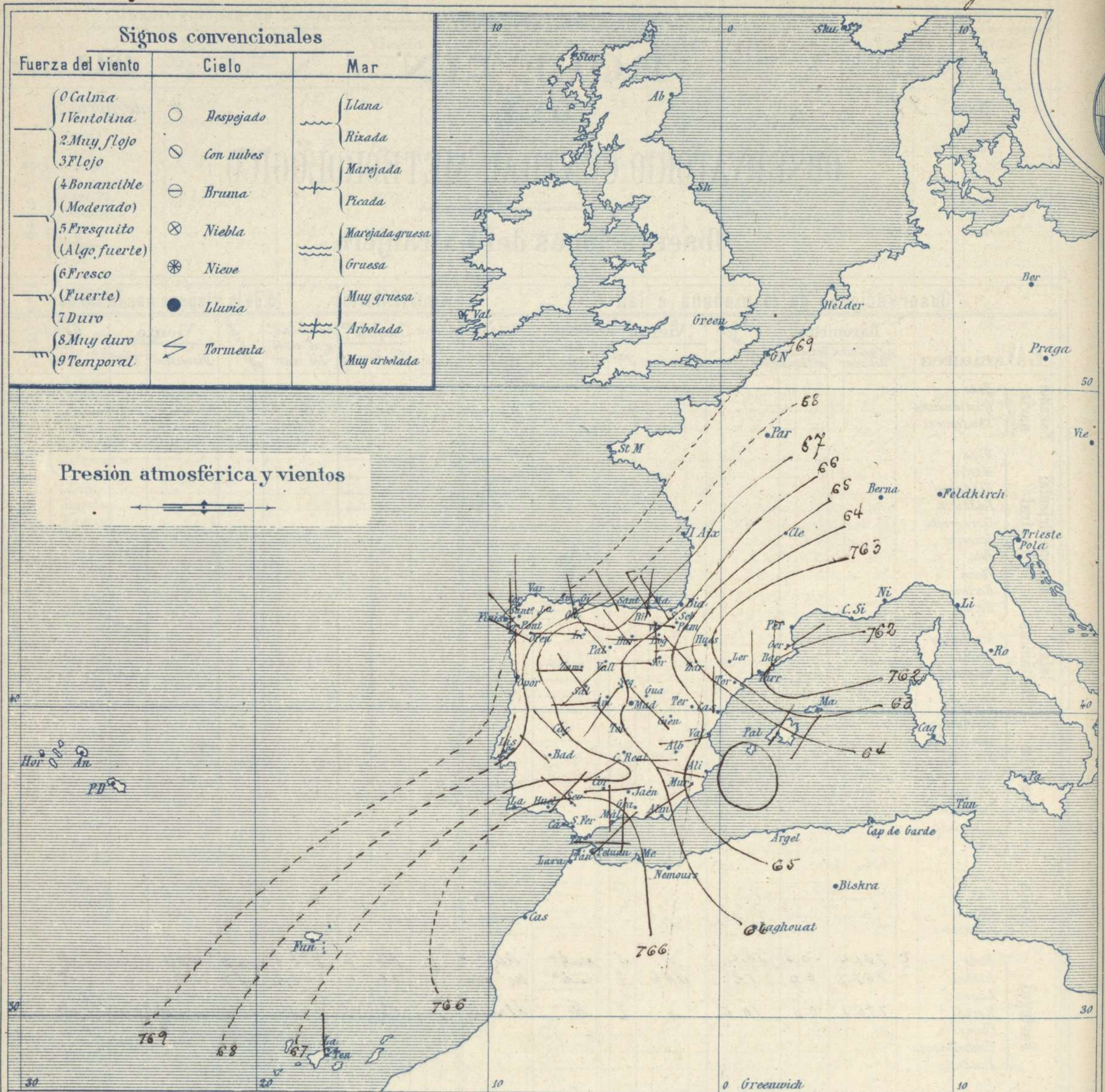
Señor
Jefe del Observatorio Central Meteorológico
Parque del Retiro

Madrid. (ESPAÑA)

Apartado n.º 285.

AÑO XXVI

Boletín del Domingo



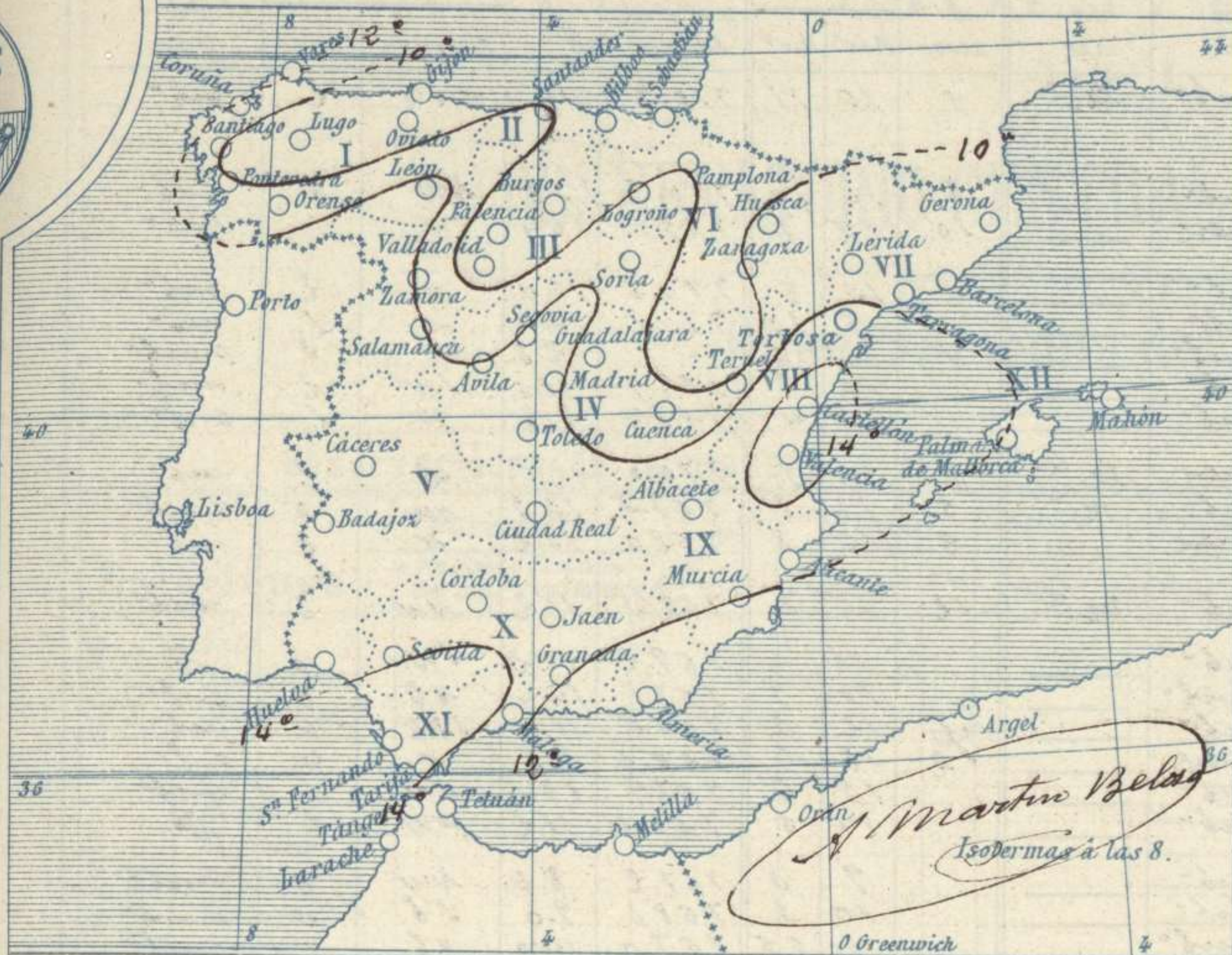
Estado general

Las presiones débiles relativas se hallan sobre el Mediterráneo superior (762 mm) y las presiones altas deben de encontrarse al N. W. de Galicia. Por toda España está el cielo con muchas nubes y se registran lluvias en las comarcas de Cantabria y Galicia. Los vientos soplan flojos y moderados de los cuadrantes del Oeste. La temperatura máxima de ayer fue de 29 grados en Murcia, Sevilla y Huelva y la mínima de hoy ha sido de 2 grados en Cuenca. El mar está poco agitado por todo el litoral español.

El Director general: Marqués de Teverga

El Ingeniero Geógrafo Jefe del Observatorio. J. Galbis

Temperaturas y Lluvias



EN LAS REGIONES

- I
- II
- III
- IV
- V
- VI
- VII
- VIII
- IX
- X
- XI
- XII

Tiempo probable

No se hace predicción

Los números colocados al lado de ● designan m/m de lluvia recogida.

Telegrama para las Comandancias de Marina depositado a las... h... m

No se envia telegrama



Observaciones de Madrid entre 12^h del día 6 y 12^h del día 7

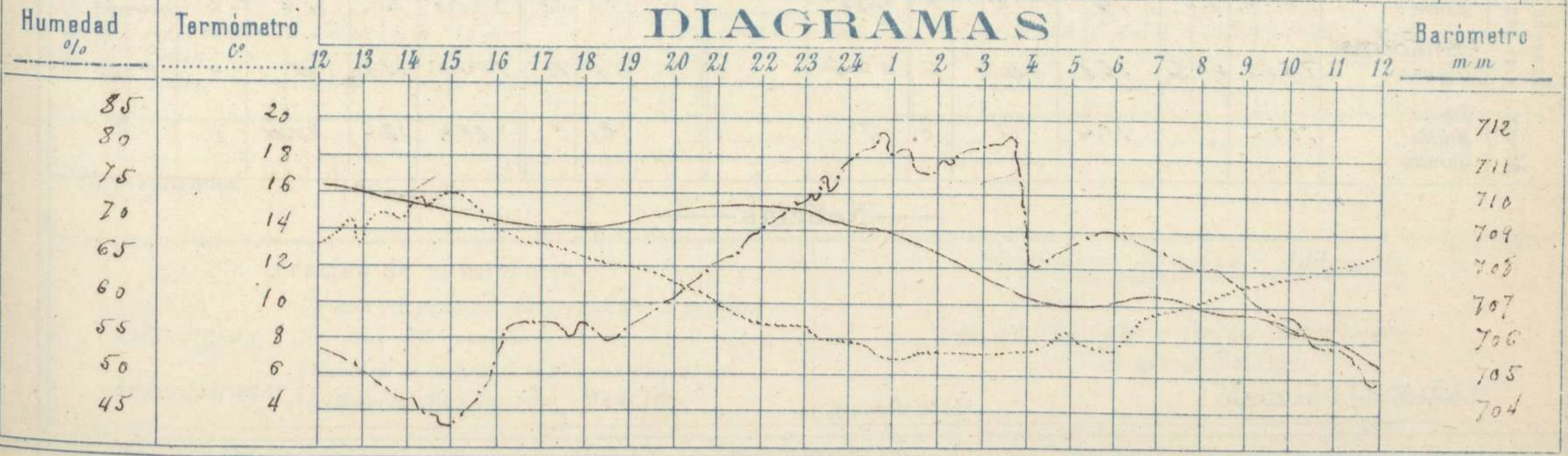
PARQUE DEL RETIRO (Altitud 667 m.)

Observaciones aerológicas

| Hora | | | | | |
|---------|----------------------|-------------|---------|----------------------|-------------|
| Alturas | Dirección del viento | Fuerza Oá.9 | Alturas | Dirección del viento | Fuerza Oá.9 |
| | | | | | |

| Hora | Barómetro m m | Termómetro C° | Humedad o/o | Viento | | Lluvia o Nieve | Estado del Cielo | Notas |
|------|---------------|---------------|-------------|-----------|--------------------|----------------|--|-------|
| | | | | Dirección | F ^o á.9 | | | |
| 12 | 7.10.2 | 13.1 | 53 | Cal | 0 | N bco | Temp. máx. a la sombra 16.0 | |
| 16 | 7.09.3 | 14.0 | 53 | NE | 1 | Id | Id. mínima id. 6.5 | |
| 20 | 7.09.5 | 10.8 | 61 | N | 2 | D bco | Horas de Sol despejado en el día de ayer | |
| 24 | 7.09.0 | 7.4 | 80 | N | 0 | C D bco | | |
| 4 | 7.07.1 | 7.7 | 67 | SN | 1 | N bco | | |
| 8 | 7.08.9 | 10.0 | 65 | WNW | 1 | C cub | 7 h ³⁵ 55 m ³ | |
| 12 | 7.05.3 | 12.8 | 49 | NNW | 3 | Cub | | |

DIAGRAMAS



Observaciones de España

| Observaciones de la mañana á 8 horas | | | | | | | | | | Id. en las 24 horas | | | Id. de la vispera á 16 horas | | | | |
|--------------------------------------|-------------------------------------|----------------------|-------------|-----------|-----------------|------------------|----------------|-----------------|--|---------------------|---|-------------|------------------------------|---------|------------------|---------|--|
| Estaciones | Barómetro | | Temperatura | Viento | | Estado del cielo | Estado del mar | Lluvia ó nieve | Temp. ^s extr. ^{as} | | Barom. ^o á 0 ^o y al nivel del mar | Temperatura | Viento | | Estado del cielo | | |
| | á 0 ^o y al nivel del mar | Variación en 3 horas | | Dirección | F ^{za} | | | | Max. ^a | Min. ^a | | | Dirección | Fuerza | | | |
| Región del N.W. I. | La Coruña | 754.5 | +0.5 | 12 | N | 2 | c. nub. | P ^{ta} | 1 | 15 | 11 | 770.7 | 14 | N.W. | 2 | c. nub. | |
| | Vares | | | | | | | | | | | | | | | | |
| | Avilés | | | | | | | | | | | | | | | | |
| | Gijón | 757.2 | | 10.5 | N.W. | 2 | c. nub. | | 2 | 14 | 10 | 770.8 | 13.5 | N.W. | 2 | c. nub. | |
| | Oviedo | 757.4 | | 8.4 | N.E. | 1 | lluvia | | 10 | 15 | 7 | 769.1 | 12.4 | W. | 1 | c. nub. | |
| | Finisterre | | | | | | | | | | | | | | | | |
| | Santiago | 757.6 | +0.2 | 9.0 | N.W. | 2 | c. nub. | | 12 | 8 | 770.8 | 12.0 | N. | 2 | c. nub. | | |
| | Pontevedra | 759.3 | +0.1 | 11.4 | N. | 2 | c. nub. | | 15 | 10 | 771.2 | 14.4 | N. | 1 | c. nub. | | |
| | Lugo | 770.5 | | 7.5 | N.W. | 2 | c. nub. | | 1 | 12 | 6 | 769.9 | 12.8 | W. | 2 | c. nub. | |
| Orense | | | 11.5 | N.W. | 2 | c. nub. | | 15 | 8 | 769.9 | 15.2 | N.W. | 2 | c. nub. | | | |
| León | 755.7 | | 8.0 | W. | 4 | c. nub. | | 11 | 4 | 767.4 | 8.8 | W. | 1 | c. nub. | | | |
| Región Cantábrica II | Santander | 758.5 | +0.5 | 10.0 | N.W. | 2 | lluvia | M. Ua | 8 | 14 | 9 | 770.0 | 12.6 | W. | 2 | c. nub. | |
| | Punta Galea | 754.7 | +0.5 | 9.4 | N.W. | 6 | c. nub. | M ^o | 5 | 12 | 8 | 767.2 | 12.2 | N.W. | 5 | c. nub. | |
| | Bilbao | 755.6 | | 9.9 | N. | 3 | lluvia | | 9 | 14 | 8 | 768.5 | 12.2 | N. | 2 | c. nub. | |
| | Cabo Machichaco | | | | | | | | | | | | | | | | |
| | San Sebastián | 756.1 | | 10.4 | N.W. | 1 | c. nub. | M. Ua | 12 | 14 | 8 | 769.3 | 11.2 | N.W. | 3 | c. nub. | |
| Región Duero III | Zamora | 756.1 | | 8.4 | W. | 5 | c. nub. | | 16 | 4 | 769.2 | 15.2 | S.W. | 0 | S ^o | | |
| | Palencia | 755.5 | -0.4 | 8.4 | N.W. | 2 | c. nub. | | 15 | 9 | 767.1 | 14.4 | N.E. | 0 | c. nub. | | |
| | Burgos | 756.2 | +0.7 | 4.4 | N.W. | 0 | c. nub. | | 12 | 3 | 766.5 | 11.0 | S.E. | 0 | c. nub. | | |
| | Soria | 764.8 | 0.0 | 5.2 | W. | 2 | lluvia | | 12 | 4 | 766.6 | 9.8 | N. | 4 | c. nub. | | |
| | Valladolid | 756.5 | -1.4 | 6.8 | S.W. | 1 | c. nub. | | 15 | 6 | 767.9 | 13.6 | S.W. | 1 | c. nub. | | |
| | Salamanca | 755.2 | -0.2 | 7.8 | N.W. | 3 | c. nub. | | 14 | 5 | 766.7 | 11.2 | N.W. | 2 | S ^o | | |
| Región Central IV | Ávila | 755.4 | | 5.6 | W. | 2 | c. nub. | | 9 | 3 | 767.2 | 8.6 | N.W. | 2 | c. nub. | | |
| | Segovia | 756.4 | -0.3 | 6.0 | S.W. | 0 | c. nub. | | 10 | 3 | 768.1 | 9.0 | S.E. | 0 | c. nub. | | |
| | Madrid | 755.3 | -0.3 | 10.0 | N.W. | 1 | c. nub. | | 16 | 6.5 | 767.0 | 14.0 | N.E. | 1 | c. nub. | | |
| | Toledo | 755.7 | -0.3 | 9.2 | N.W. | 0 | c. nub. | | 17 | 8 | 767.6 | 15.4 | N. | 1 | S ^o | | |
| | Guadalajara | 755.2 | -0.4 | 7.2 | W. | 0 | c. nub. | | 14 | 5 | 765.7 | 14.0 | N.W. | 2 | c. nub. | | |
| | Cuenca | 753.3 | +0.2 | 10.0 | N.W. | 2 | S ^o | | 13 | 2 | 766.1 | 12.4 | N.W. | 1 | c. nub. | | |
| Extrem ^a Mancha V | Cáceres | 756.8 | | 12.4 | N.W. | 1 | c. nub. | | 19 | 9 | 767.2 | 19.2 | N.W. | 2 | S ^o | | |
| | Badajoz | 757.3 | 0.0 | 9.3 | N.W. | 1 | c. nub. | | 20 | 8 | 767.5 | 19.6 | N. | 1 | S ^o | | |
| | Ciudad Real | 756.6 | -1.0 | 9.0 | S.W. | 1 | c. nub. | | 16 | 3 | 767.3 | N. | 1 | c. nub. | | | |
| Alto Ebro VI | Logroño | 755.4 | | 7.8 | W. | 0 | lluvia | | 1 | 14 | 7 | 767.8 | 12.0 | N.W. | 2 | c. nub. | |
| | Pamplona | 755.2 | | 8.0 | N.W. | 2 | c. nub. | | 2 | 12 | 5 | 767.8 | 9.6 | N.W. | 0 | c. nub. | |
| | Huesca | 752.4 | -1.0 | 9.0 | W. | 6 | c. nub. | | 18 | 6.5 | 764.6 | 15.6 | W. | 5 | S ^o | | |
| | Zaragoza | 754.5 | 0.0 | 8.2 | N.W. | 5 | c. nub. | | 16 | 7 | 766.1 | 16.4 | N.W. | 5 | S ^o | | |
| Cataluña VII | Lérida | 751.5 | -0.6 | 11.2 | N.E. | 2 | c. nub. | | 1 | 19 | 8 | 764.4 | 15.6 | S. | 2 | c. nub. | |
| | Gerona | 752.2 | +0.2 | 14 | N. | 4 | c. nub. | M. Ua | 3 | 17 | 9 | 764.2 | 16 | S.W. | 4 | c. nub. | |
| | Barcelona | 751.6 | | 12.7 | N.W. | 2 | c. nub. | P ^{ta} | 17 | 8 | 765.8 | 15.2 | S.W. | 2 | c. nub. | | |
| | Tarragona | 753.0 | -0.8 | 12.4 | N.W. | 3 | c. nub. | | 2 | 20 | 12 | 764.9 | 19.4 | N.W. | 3 | c. nub. | |
| Levante VIII | Teruel | 754.5 | | 4.5 | N.W. | 0 | lluvia | | 12 | 3 | 766.6 | 11.6 | N.E. | 0 | c. nub. | | |
| | Castellón | 754.6 | | 12.5 | N.W. | 0 | c. nub. | lluvia | 17 | 11 | 768.5 | 12.6 | S.E. | 0 | c. nub. | | |
| | Valencia | 753.5 | | 15.2 | N.W. | 1 | c. nub. | | 12 | 9 | 766.2 | 16.0 | S.E. | 1 | S ^o | | |
| Región del SE IX | Albacete | 755.8 | -0.5 | 6.4 | W. | 1 | c. nub. | | 16 | 0 | 765.5 | 16 | W. | 2 | S ^o | | |
| | Alicante | 753.7 | -0.2 | 16 | N.W. | 2 | S ^o | lluvia | 17 | 9 | 756.0 | 15 | S. | 1 | S ^o | | |
| | Murcia | 764.9 | | 11.6 | S.W. | 1 | c. nub. | | 22 | 7 | 768.0 | 20.0 | S. | 1 | c. nub. | | |
| Cuenca del Guadalquivir X | Sevilla | 766.3 | | 12.6 | N.W. | 3 | c. nub. | | 22 | 9 | 766.7 | 21.2 | N.W. | 4 | S ^o | | |
| | Córdoba | 756.2 | 0.0 | 9.0 | S. | 1 | c. nub. | | 20 | 7 | 766.5 | 19.4 | S.E. | 1 | c. nub. | | |
| | Jaén | 755.8 | | 11.2 | S. | 0 | S ^o | | 16 | 8 | 767.2 | 14.8 | S. | 0 | S ^o | | |
| | Granada | 757.0 | | 8.5 | S.W. | 0 | S ^o | | 16 | 5 | 767.3 | 15.2 | N.W. | 4 | c. nub. | | |
| Costa del Sur XI | Huelva | 755.2 | | 13.4 | N.E. | 4 | c. nub. | M. Ua | 22 | 9 | 766.6 | 21.3 | S.W. | 4 | c. nub. | | |
| | San Fernando | | | | | | | | | | | | | | | | |
| | Tarifa | 755.4 | | 14.8 | S. | 3 | S ^o | lluvia | 18 | 10 | 766.0 | 18.2 | S. | 2 | S ^o | | |
| | Málaga | 757.4 | 0.0 | 14 | N. | 1 | S ^o | M. Ua | 21 | 10 | 766.8 | 18 | S. | 3 | c. nub. | | |
| Almería | 768.8 | | 15.2 | W. | 5 | S ^o | lluvia | 18 | 11 | 767.5 | 14.0 | N.W. | 0 | c. nub. | | | |
| Canarias XII | Palma | 755.5 | 0.0 | 12 | N.E. | 4 | c. nub. | M. Ua | 16 | 8 | 767.5 | 14 | W. | 5 | c. nub. | | |
| | Mahón | | | | | | | | | | | | | | | | |